



- Project Route**
- W-E: West to East
 - W-E PS: West to East Palo Seco Section
 - S-N: South To North

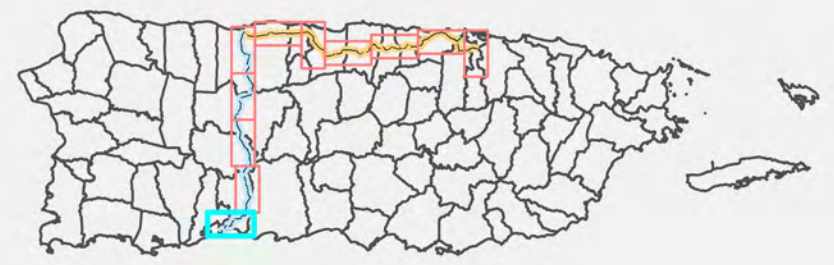
- Buffer Zones**
- 50 mts.
 - 100 mts.

- ▲ Consul of Terrestrial Archaeology Sites
- ▲ Sate Historic Preservation Office Sites

Name: NAD 1983 StatePlane Puerto Rico Virgin Islands FIPS 5200
 Geographic Coordinate System: GCS North American 1983
 Datum: D North American 1983
 Spheroid: GRS 1980
 Projection: Lambert Conformal Conic
 Reference System: Degrees-Minutes-Seconds



Map Scale 1:30,000



Map Section: A1