








## Piper's Creek : Invasive Removal

Produced by PetersonGIS  
in March 2009  
for Seattle Public Utilities

No guarantee of any sort implied,  
including accuracy, completeness, or fitness for use.

-  **INVASIVE REMOVAL PRIORITY AREA - Steep Slope**
-  **INVASIVE REMOVAL PRIORITY AREA - Medium Slope**
-  Harmful Invasives, excludes harmful invasives in priority areas
-  Public land, not City of Seattle Parks Department
-  City of Seattle Parks Department
-  Vacant Property
-  Parcels

Priority Area: full canopy; coniferous, mixed, or deciduous canopy type; stream cover >75%; native understory; English Ivy or Japanese Knotweed dominant invasive

