

AquaRAP

de la Cuenca del Río Caura
Estado de Bolívar, Venezuela

Caura River Watershed
State of Bolivar, Venezuela

25 de noviembre al
12 de diciembre de 2000

November 25 to
December 12, 2000

Programa de Evaluación Rápida
Centro para la Ciencia de la Biodiversidad Aplicada
Conservación Internacional

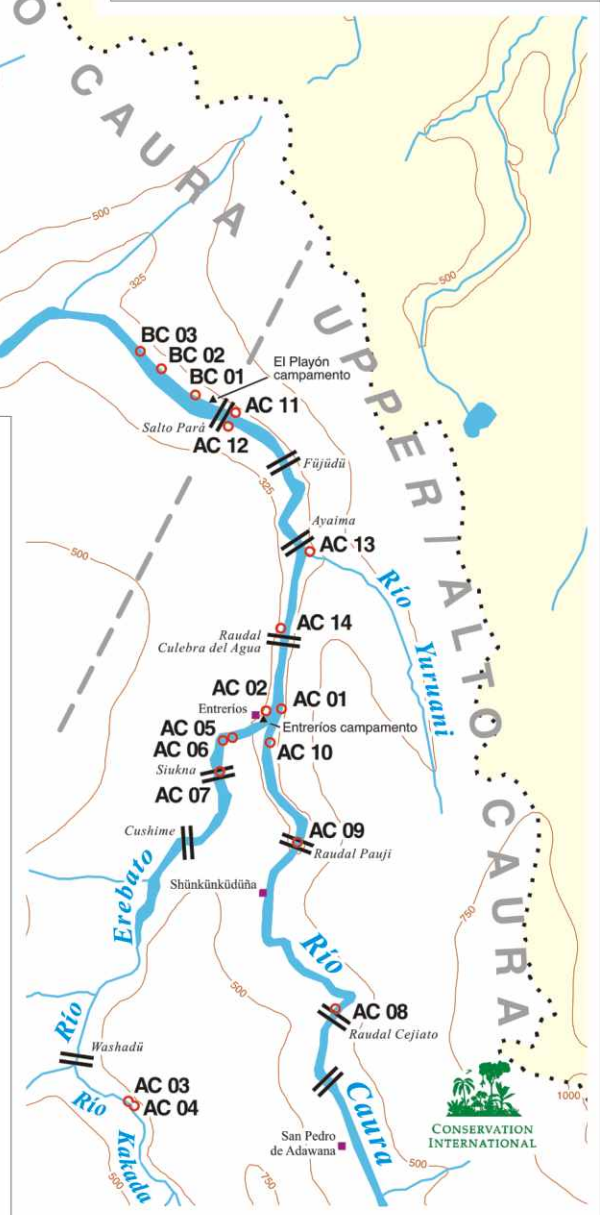
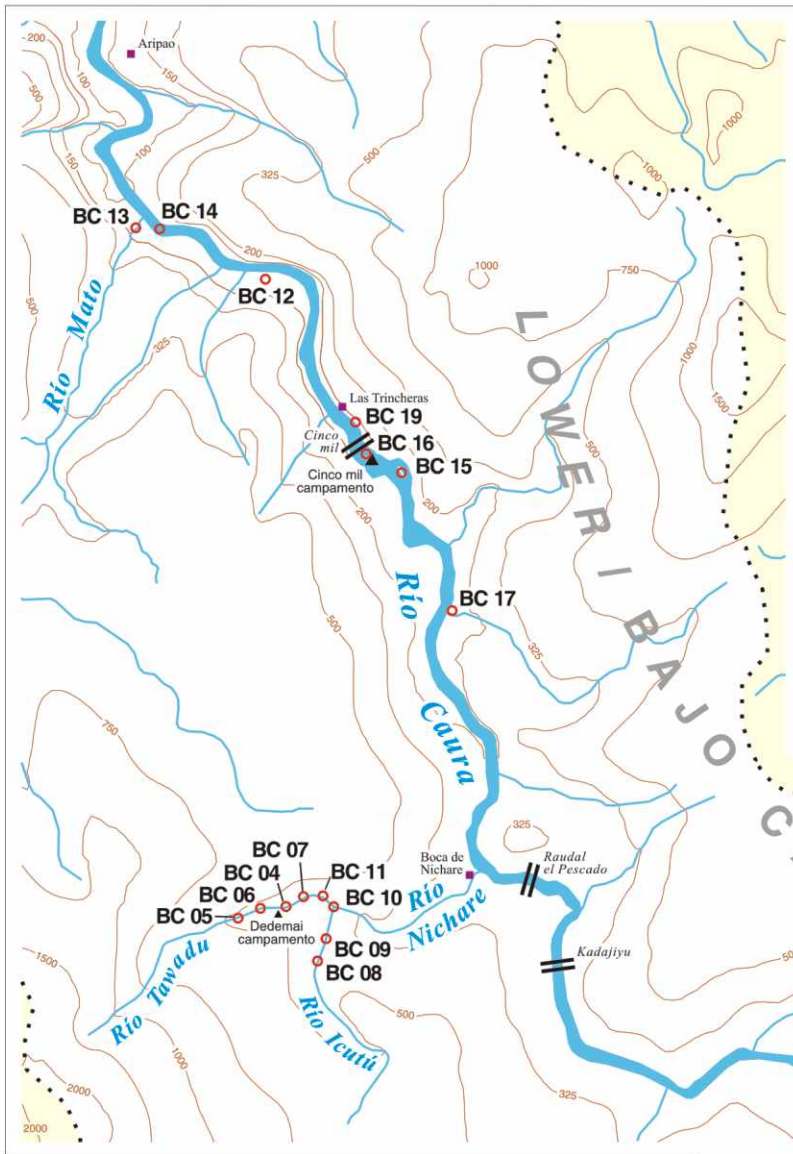
Rapid Assessment Program
Center for Applied Biodiversity Science
Conservation International

CENTER
FOR APPLIED
BIODIVERSITY
SCIENCE
AT CONSERVATION
INTERNATIONAL

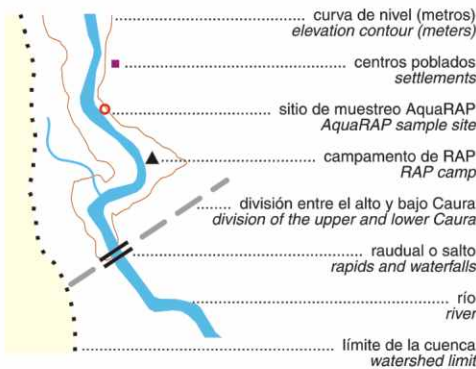
This map is a product of the
Center for Applied Biodiversity Science
GIS & Mapping Laboratory
Cartography: Mark Denli

So many species...so little time
RAP
Rapid Assessment Program

©March 2001 Conservation International
1919 M Street NW
Washington DC, 20036

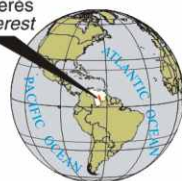


1:860,000 escala *scale*
mercator proyección *projection*



1:58,000,000

Área de interés
Area of Interest



1:527,000,000

CONSERVATION
INTERNATIONAL